

## The Progress Power (Gas Fired Power Station) Order

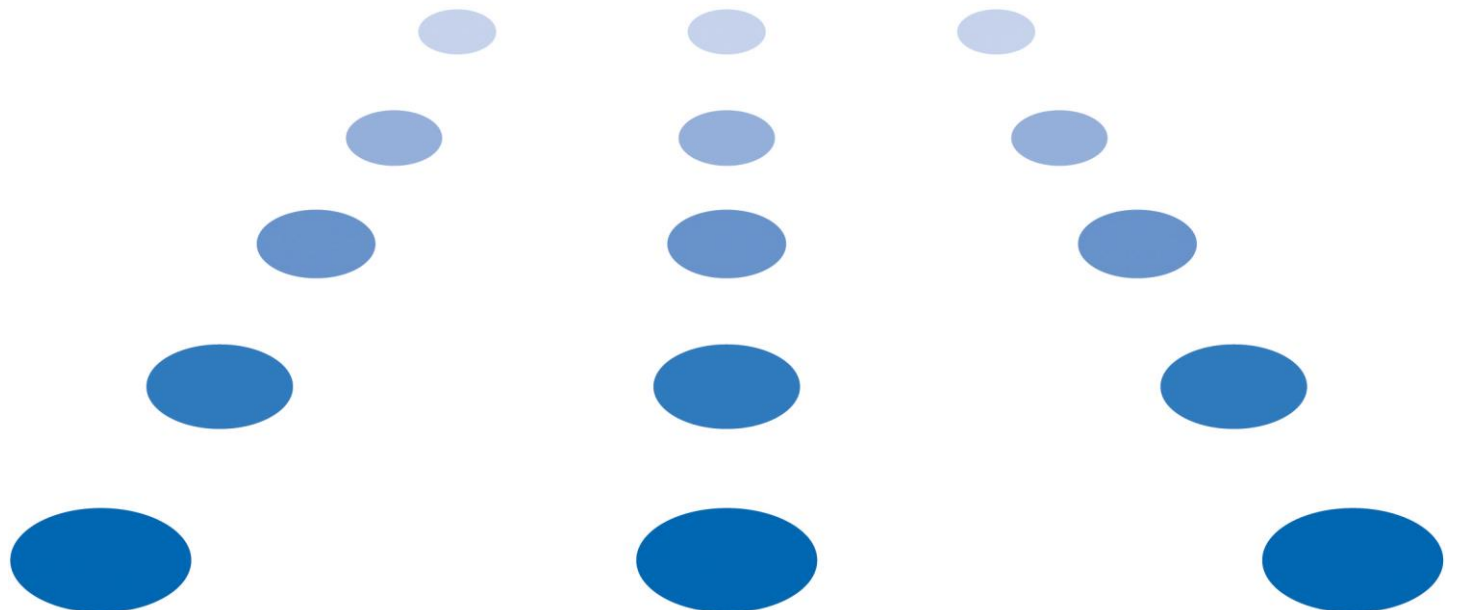
### 2.6 Land Plans – GIS Variant

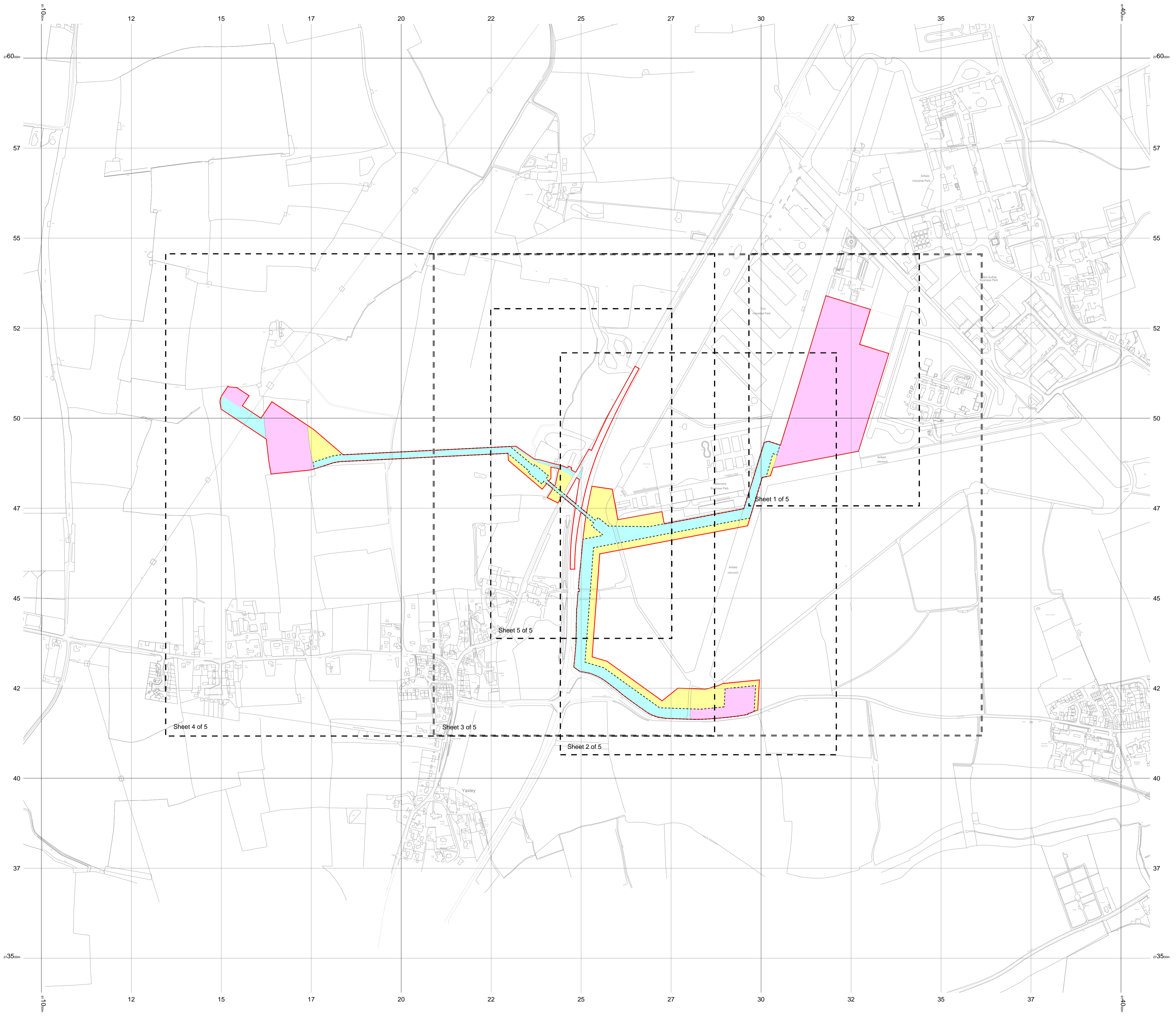
#### Planning Act 2008

The Infrastructure Planning (Applications: Prescribed Forms and Procedure) Regulations 2009

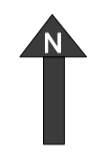
**PINS Reference Number:** EN010060  
**Document Reference:** 2.6  
**Regulation Number:** r5(2)(i)  
**Author:** TerraQuest Solutions

Revision	Date	Description
0	December 2014	Examination Version





- Legend:**
- Land required for, or affected by, the authorised development (the Order limits)
  - Limits of Deviation of numbered works 4 and 6
  - Order land – Freehold to be compulsorily acquired and in relation to which it is proposed to extinguish easements, servitudes and other private rights
  - Order land – New rights to be compulsorily acquired and in relation to which it is proposed to extinguish easements, servitudes and other private rights
  - Order land – Temporary use of land and in relation to which it is proposed to temporarily suspend easements, servitudes and other private rights
  - Sheet 1 - Power Generation Plant Land Plan
  - Sheet 2 - Gas Connection Land Plan
  - Sheet 3 - Electrical Connection Land Plan (excluding A140 Junction) (1 of 2)
  - Sheet 4 - Electrical Connection Land Plan (excluding A140 Junction) (2 of 2)
  - Sheet 5 - A140 Junction Land Plan



Reproduced from Ordnance Survey digital map data © Crown copyright 2014.  
All rights reserved. Licence number 0100031673

**Notes:**

Created By:  
TerraQuest Solutions Limited  
10 Clement Street  
Birmingham  
B1 2SL  
w: www.terraquest.co.uk  
e: info@terraquest.co.uk



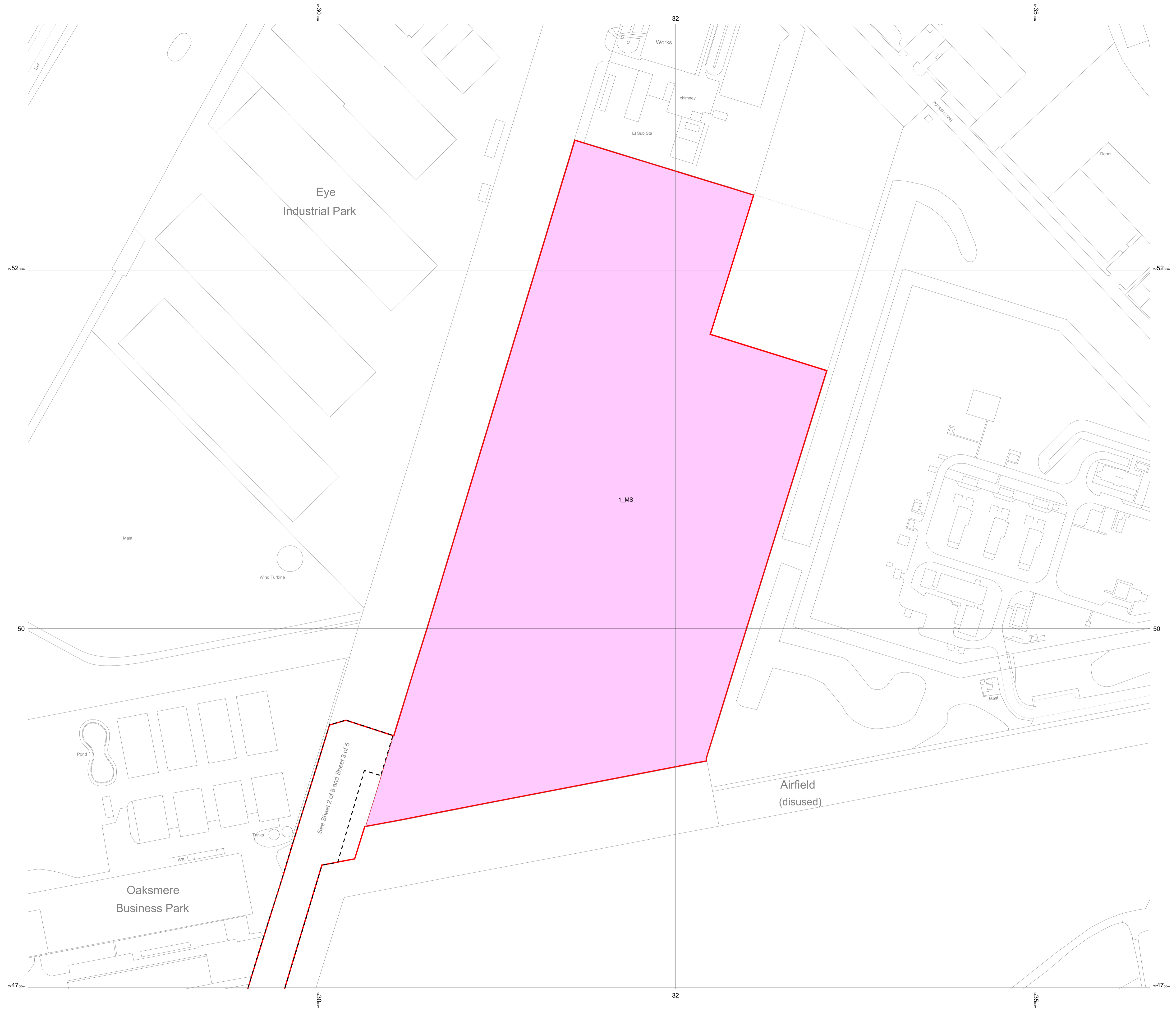
Created For:  
Progress Power Limited  
33 Cavendish Square  
London  
W1G 0PW  
w: www.progresspower.co.uk



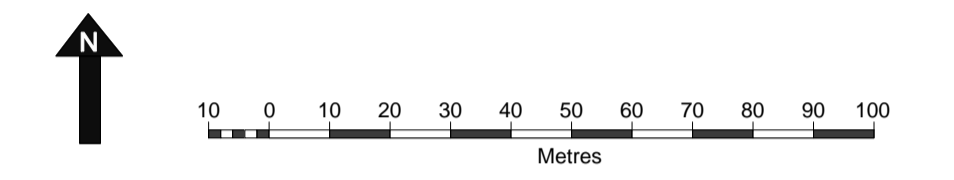
**Title:**  
Land Plan Key Plan  
GIS Variant Only  
The Infrastructure Planning (Applications: Prescribed Forms and Procedure)  
Regulations 2009  
Regulation r5(2)(i) Document Reference: 2.6

<b>Scale:</b> 1:5000 @ A1	<b>Date:</b> December 2014
<b>Drawing No:</b> PPL Land Plan Key Plan	<b>Revision:</b> revision 0
<b>Approved By:</b> Progress Power Limited	<b>Checked By:</b> Parsons Brinkerhoff
<b>Drawn By:</b> TerraQuest Solutions	





- Legend:**
- Land required for, or affected by, the authorised development (the Order limits)
  - Limits of Deviation of numbered works 4 and 6
  - Order land – Freehold to be compulsorily acquired and in relation to which it is proposed to extinguish easements, servitudes and other private rights
  - Order land – New rights to be compulsorily acquired and in relation to which it is proposed to extinguish easements, servitudes and other private rights
  - Order land – Temporary use of land and in relation to which it is proposed to temporarily suspend easements, servitudes and other private rights



Reproduced from Ordnance Survey digital map data © Crown copyright 2014.  
All rights reserved. Licence number 0100031673

**Notes:**

**Created By:**  
TerraQuest Solutions Limited  
10 Clement Street  
Birmingham  
B1 2SL  
w: www.terraquest.co.uk  
e: info@terraquest.co.uk

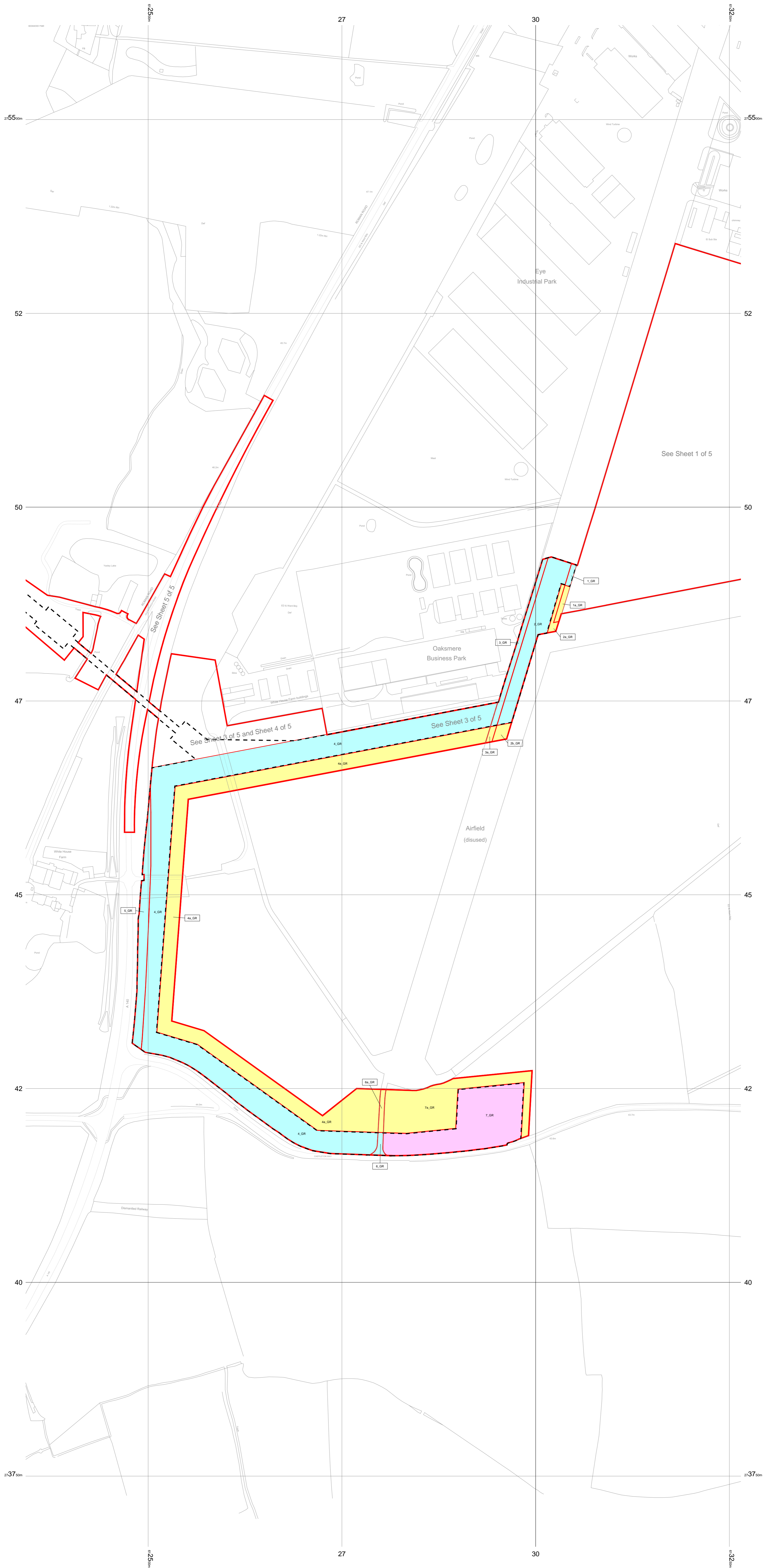


**Created For:**  
Progress Power Limited  
33 Cavendish Square  
London  
W1G 0PW  
w: www.progresspower.co.uk

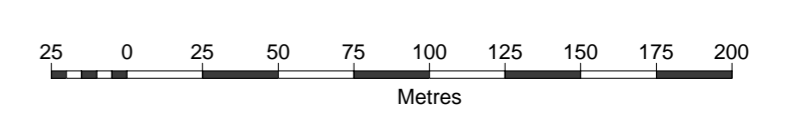


**Title:**  
Power Generation Plant Land Plan (Sheet 1 of 5)  
GIS Variant Only  
The Infrastructure Planning (Applications: Prescribed Forms and Procedure)  
Regulations 2009  
Regulation r5(2)(i) Document Reference: 2.6

<b>Scale:</b> 1:1250 @ A1	<b>Date:</b> December 2014
<b>Drawing No:</b> PPL Power Generation Plant Land Plan	<b>Revision:</b> revision 0
<b>Approved By:</b> Progress Power Limited	<b>Checked By:</b> Parsons Brinkerhoff
<b>Drawn By:</b> TerraQuest Solutions	



- Legend:**
- Land required for, or affected by, the authorised development (the Order limits)
  - - - Limits of Deviation of numbered works 4 and 6
  - Order land - Freehold to be compulsorily acquired and in relation to which it is proposed to extinguish easements, servitudes and other private rights
  - Order land - New rights to be compulsorily acquired and in relation to which it is proposed to extinguish easements, servitudes and other private rights
  - Order land - Temporary use of land and in relation to which it is proposed to temporarily suspend easements, servitudes and other private rights



Reproduced from Ordnance Survey digital map data © Crown copyright 2014.  
All rights reserved. Licence number 0100031673

**Notes:**

See Sheet 1 of 5

See Sheet 3 of 5 and Sheet 4 of 5


See Sheet 5 of 5

Created By:  
TerraQuest Solutions Limited  
10 Clement Street  
Birmingham  
B1 2SL  
w: [www.terraquest.co.uk](http://www.terraquest.co.uk)  
e: [info@terraquest.co.uk](mailto:info@terraquest.co.uk)



**Business & Property Solutions**  
A Mears Group plc Company

Created For:  
Progress Power Limited  
33 Cavendish Square  
London  
W1G 0PW  
w: [www.progresspower.co.uk](http://www.progresspower.co.uk)



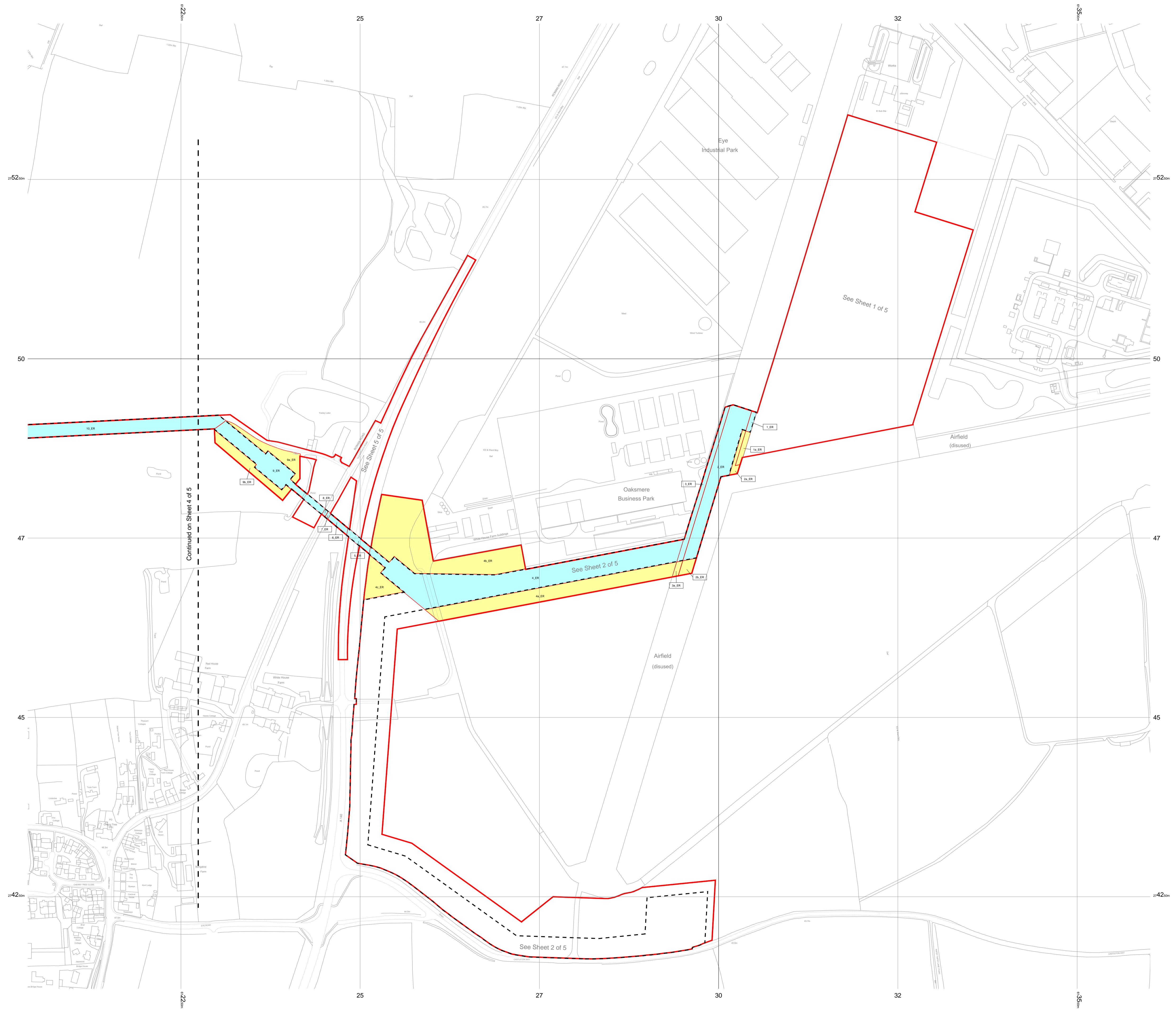
Title:  
Gas Connection Land Plan (Sheet 2 of 5)  
GIS Variant Only  
The Infrastructure Planning (Applications: Prescribed Forms and Procedure)  
Regulations 2009  
Regulation r5(2)(i) Document Reference: 2.6

Scale: 1:2500 @ A1	Date: December 2014
-----------------------	------------------------

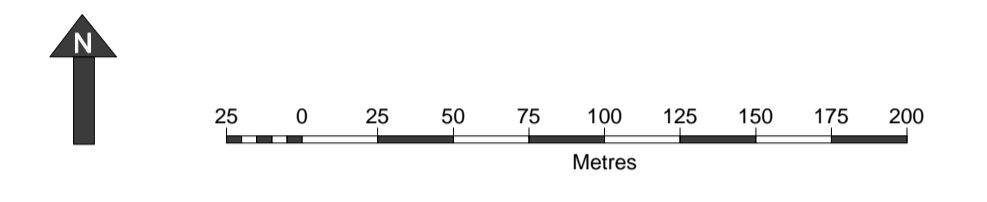
Drawing No: PPL Gas Connection Land Plan	Revision: revision 0
---	-------------------------

Approved By: Progress Power Limited	Checked By: Parsons Brinkerhoff	Drawn By: TerraQuest Solutions
--	------------------------------------	-----------------------------------





- Legend:**
- Land required for, or affected by, the authorised development (the Order limits)
  - Limits of Deviation of numbered works 4 and 6
  - Order land – Freehold to be compulsorily acquired and in relation to which it is proposed to extinguish easements, servitudes and other private rights
  - Order land – New rights to be compulsorily acquired and in relation to which it is proposed to extinguish easements, servitudes and other private rights
  - Order land – Temporary use of land and in relation to which it is proposed to temporarily suspend easements, servitudes and other private rights



Reproduced from Ordnance Survey digital map data © Crown copyright 2014. All rights reserved. Licence number 0100031673

**Notes:**

Continued on Sheet 4 of 5

See Sheet 1 of 5

See Sheet 2 of 5

See Sheet 3 of 5

See Sheet 2 of 5

**Created By:**  
 TerraQuest Solutions Limited  
 10 Clement Street  
 Birmingham  
 B1 2SL  
 w: www.terraquest.co.uk  
 e: info@terraquest.co.uk



**Created For:**  
 Progress Power Limited  
 33 Cavendish Square  
 London  
 W1G 0PW  
 w: www.progresspower.co.uk



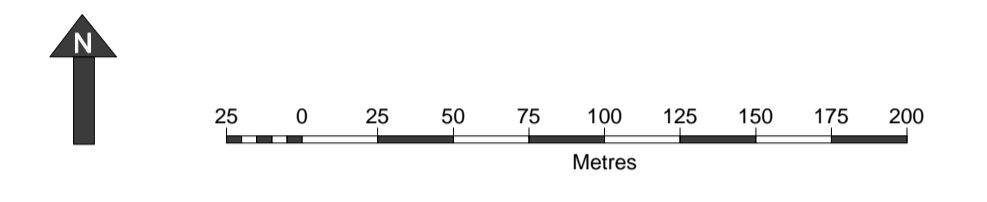
**Title:**  
 Electrical Connection Land Plan (excluding A140 Junction) (1 of 2) (Sheet 3 of 5)  
 GIS Variant Only  
 The Infrastructure Planning (Applications: Prescribed Forms and Procedure) Regulations 2009  
 Regulation r5(2)(i) Document Reference: 2.6

<b>Scale:</b> 1:2500 @ A1	<b>Date:</b> December 2014
<b>Drawing No:</b> PPL Electrical Connection Land Plan	<b>Revision:</b> revision 0
<b>Approved By:</b> Progress Power Limited	<b>Checked By:</b> Parsons Brinkerhoff
<b>Drawn By:</b> TerraQuest Solutions	





- Legend:**
- Land required for, or affected by, the authorised development (the Order limits)
  - Limits of Deviation of numbered works 4 and 6
  - Order land – Freehold to be compulsorily acquired and in relation to which it is proposed to extinguish easements, servitudes and other private rights
  - Order land – New rights to be compulsorily acquired and in relation to which it is proposed to extinguish easements, servitudes and other private rights
  - Order land – Temporary use of land and in relation to which it is proposed to temporarily suspend easements, servitudes and other private rights



Reproduced from Ordnance Survey digital map data © Crown copyright 2014.  
All rights reserved. Licence number 0100031673

**Notes:**

Created By:  
TerraQuest Solutions Limited  
10 Clement Street  
Birmingham  
B1 2SL  
w: www.terraquest.co.uk  
e: info@terraquest.co.uk

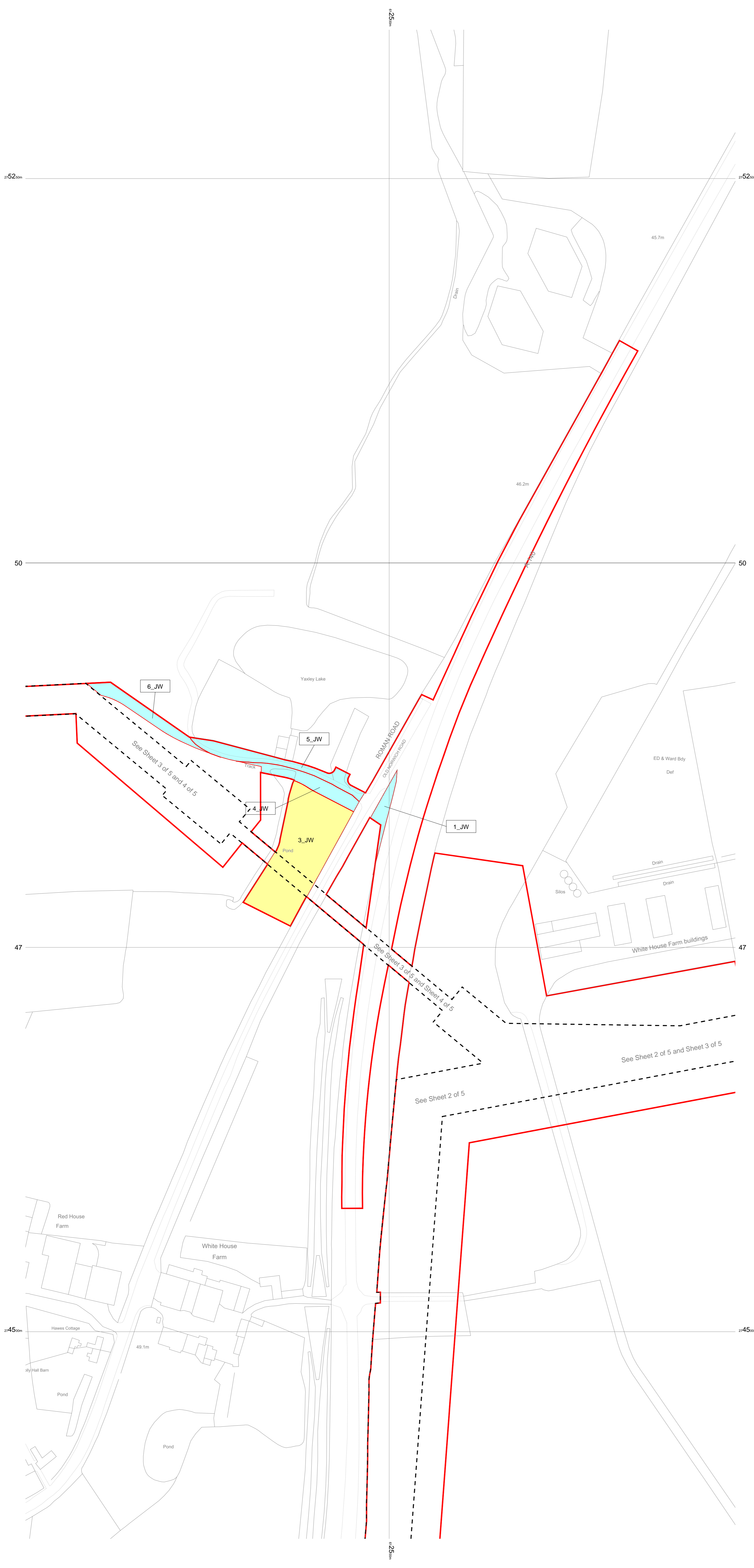
Created For:  
Progress Power Limited  
33 Cavendish Square  
London  
W1G 0PW  
w: www.progresspower.co.uk

Title:  
Electrical Connection Land Plan (excluding A140 Junction) (2 of 2) (Sheet 4 of 5)  
GIS Variant Only  
The Infrastructure Planning (Applications: Prescribed Forms and Procedure)  
Regulations 2009  
Regulation r5(2)(i) Document Reference: 2.6




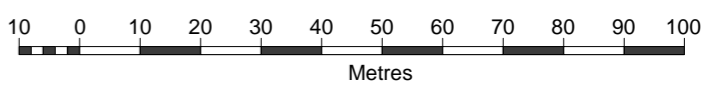
Scale: 1:2500 @ A1	Date: December 2014	
Drawing No: PPL Electrical Connection Land Plan	Revision: revision 0	
Approved By: Progress Power Limited	Checked By: Parsons Brinkerhoff	Drawn By: TerraQuest Solutions





**Legend:**

- Land required for, or affected by, the authorised development (the Order limits)
- Limits of Deviation of numbered works 4 and 6
- Order land – Freehold to be compulsorily acquired and in relation to which it is proposed to extinguish easements, servitudes and other private rights
- Order land – New rights to be compulsorily acquired and in relation to which it is proposed to extinguish easements, servitudes and other private rights
- Order land – Temporary use of land and in relation to which it is proposed to temporarily suspend easements, servitudes and other private rights

Metres

Reproduced from Ordnance Survey digital map data © Crown copyright 2014.  
All rights reserved. Licence number 0100031673

**Notes:**

See Sheet 3 of 5 and 4 of 5

See Sheet 3 of 5 and Sheet 4 of 5


See Sheet 2 of 5 and Sheet 3 of 5

See Sheet 2 of 5

**Created By:**  
TerraQuest Solutions Limited  
10 Clement Street  
Birmingham  
B1 2SL  
w: [www.terraquest.co.uk](http://www.terraquest.co.uk)  
e: [info@terraquest.co.uk](mailto:info@terraquest.co.uk)



**Created For:**  
Progress Power Limited  
33 Cavendish Square  
London  
W1G 0PW  
w: [www.progresspower.co.uk](http://www.progresspower.co.uk)



**Title:**  
A140 Junction Land Plan (Sheet 5 of 5)  
GIS Variant Only  
The Infrastructure Planning (Applications: Prescribed Forms and Procedure) Regulations 2009  
Regulation r5(2)(i) Document Reference: 2.6

<b>Scale:</b> 1:1250 @ A1	<b>Date:</b> December 2014
------------------------------	-------------------------------

<b>Drawing No:</b> PPL A140 Junction Land Plan	<b>Revision:</b> revision 0
---	--------------------------------

<b>Approved By:</b> Progress Power Limited	<b>Checked By:</b> Parsons Brinkerhoff	<b>Drawn By:</b> TerraQuest Solutions
---	---	--